



Project: Keans Neck Road Outfall

Activity: Drainage Maintenance

Project #: 2010-049

Township: Sheldon

Completed: November 2009



**Legend**

**Drainage Type**

- River
- Stream
- Outfall
- Lateral
- Roadside
- Roadside Pipe
- Crossline
- D/W
- Access
- Piped
- Bleeder



Project: Keans Neck Outfall  
Map 2

Activity: Vacuum Truck














Project #:  
2010-049

Township:  
Sheldon

Completed:  
February 2010

### Legend

#### Drainage Type

-  River
-  Stream
-  Outfall
-  Lateral
-  Lateral Pipe
-  Roadside
-  Roadside Pipe
-  Crossline
-  D/W
-  Access
-  Piped
-  Bleeder
-  Parcels



1 inch equals 187 feet

Prepared By: BC Stormwater Management Utility

Date Print: 7/20/10

File: C:/sethdata/projects/projectmaps/vactruck/Keans Neck Outfall 2010-049